
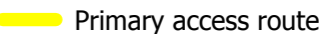
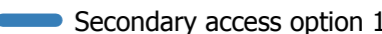
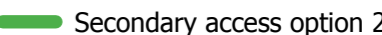

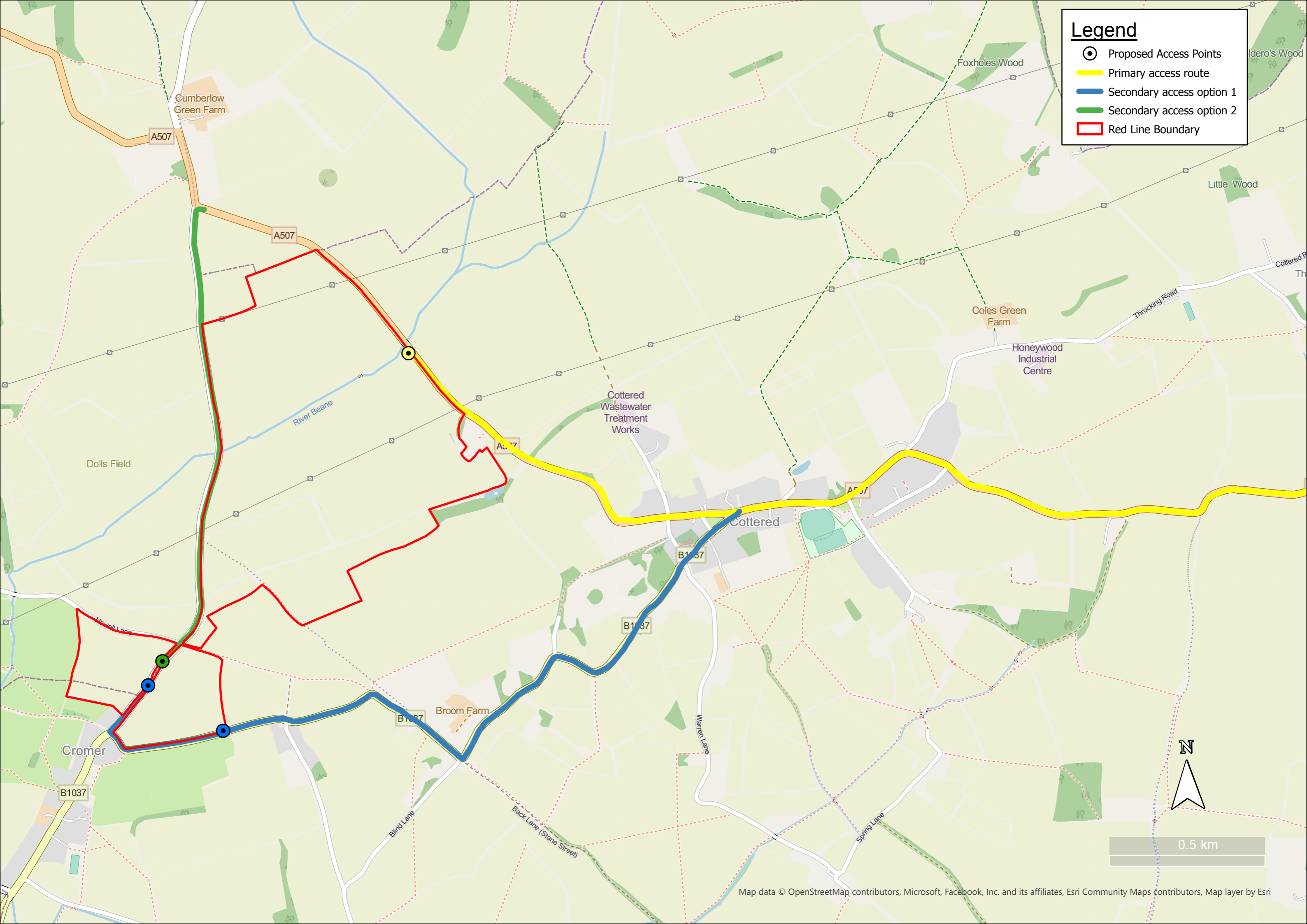


Legend

-  Proposed Access Points
-  Primary access route
-  Secondary access option 1
-  Secondary access option 2
-  Red Line Boundary



0.5 km